


IdleTimes

A publication for the Greater Idlewild Community




Presidents Letter	Page 2	Bastrop Fire	Page 9
Tree cutters	Page 3	Treasurers report	Page 10-11
Fire Zones	Page 4	Archives, ministers, tables	Page 12
Forest Health & Safety	Page 5-7	Board & Committees	Page 13
Cookbook	Page 8	Memorial plaques & Changes in Address	Page 15

Presidents Letter

To All Idlewilders:

As I assume the duties and responsibilities of President of the Idlewild Community I recognize the major achievements of the past few years. The construction of the caretaker's house and the renovation of the preacher's cabin are major changes in our Community. While I do not see major capital projects such as those in our future we are faced with a major task that has been imposed on us by Mother Nature.



This year saw the least rainfall in many years in New Mexico. Without normal rainfall, fires erupted across the state, particularly around Los Alamos. The 230 cabins in Idlewild are at risk from a similar event. The La Nina condition off the coast of California is expected to persist through next summer bringing us another dry year in 2012 and with it another frightening fire season.


In light of the enhanced fire risk, my main interest in the next year is to establish a program of defensive and proactive measures to better protect Idlewild. Fire responders are limited in what they can do to extinguish a forest fire. Forest fires simply run out of fuel. In this Newsletter you will find several suggestions for our implementation that can minimize the danger of fire by limiting its access to fuel. To assist in accomplishing those suggestions I have scheduled a cleanup week, July 9th through July 16th, 2012. I encourage property owners to adopt as many of the fire prevention suggestions as possible prior to and during that week when help will be available. There will be more on this later.

There are proactive plans in the works as well. Discussions with the Colfax County and Eagle Nest (ENFD) fire departments are in progress. The goal of those discussions is to establish/install items that reduce response time to an event in Idlewild. The Idlewild Board is evaluating a program to install signage at our 23 intersections. Installation of the signs will enable the fire responders and EMS to more quickly reach their destination. Further, the ENFD has requested that in a 911 call we identify the zone (assigned by the ENFD) where the cabin is located. Plans are in progress to inform cabin owners of the zone where their cabin is located.

Longer term proactive measures are also being discussed, particularly water storage. To reduce the time and effort required to bring water to a fire in Idlewild we are asking Colfax County to consider storage in Idlewild. We have to get in line for funding but the need is great and the possible project is actively supported by all fire responders. A preliminary meeting is scheduled with the Colfax County Fire Marshall and the State Fire representative of our district during this winter to explore the possibility. I will keep everyone posted on progress.

I am confident that the dedication and enthusiasm of Idlewilders in supporting our normal activities such as Sunday Worship, maintenance of the roads, etc will extend to our common goal of better fire awareness and forest health. I am looking forward to this next year and all the challenges that it brings.

Page 2



Fire Protection

FIVE STEPS FOR PROPERTY PROTECTION

Here are five steps for defense of property from fires recommended by the Eagle Nest Fire Chief and many other fire protection professionals. It may not be possible to comply 100% with all of them. The security of your property increases with the extent you are able to implement them.

1. Remove pine needles to a distance of 10-20 feet from your cabin on all sides.
2. Remove limbs on trees on your property up to 8-10 feet from the ground.
3. Store fire wood at least 30 feet from your cabin.
4. Remove trees that are closer to your cabin than 10 feet.
5. Thin trees on your property, remove dead trees, pick up slash and fallen limbs for disposal.

TREE CUTTERS FOR FIREWOOD AND PROFESSIONAL CLEANUP CONTRACTORS

TREE CUTTERS FOR FIREWOOD

NAME	PHONE
Michael Sintas	575-224-0368
Felix Padilla	575-779-3775
Tilio Sintas	575-207-7115
John Podilla	575-779-2594
Jose Sintas	575-447-3154
Johnny Quintana	575-447-9154



PROFESSIONAL FIRMS FOR TREE CUTTING AND GENERAL CLEANUP

Philip Bustos	Mora, NM 87732
Canyon City Landscaping	Email: phil.bustos@gmail.com
P.O. Box 61	Mobile: 505-400-3858

A.J. Martinez & Co.
505-603-1780
575-377-3950
email: ajangelfire@gmail.com

Fire Zones for Cabins

Name	Cab	Zn	Name	Cab	Zn	Name	Cab	Zn	Name	Cab	Zn
Allen, J.	38R4	3	Clay	236H	1	Haley	81TE	4	McMahan	26R3	3
Allen-Harrison	10R3	3	Coleman, D.	368H	6	Hamilton, B.	242H	1	McNair	105R9	1
Anderson	34R15	5	Coleman, W.	371H	6	Hamilton, D.	87R9	1	Medford	27R9	1
Anthony, O.	62TE	4	Collier	234H	1	Hamilton, P.	59R12	1	Melton	74R9	1
Anthony, R./S.	16R6	2	Colson	29R4	3	Hare	32R1	3	Michael	50R1	3
Axe	15R14	7	Conley	238H	1	Hargrave, C.	65R9	1	Middleton	13R3	3
Baker	20R15	5	Cook-Hoffman	68R12	1	Hargrave, R.	13R11	1	Miller-Via	13R9	1
Barnard, J.	11R14	7	Couch	106R9	1	Hart	20/22R8	2	Mixon	257H	3
Bateman	38R11	1	Covington	21/23CR	4	Hatfield	33R3	3	Montague, F.	352H	6
Belichick	34TE	4	Craig	301H	5	Haydon	277H	3	Montague, F.*	347H	6
Beretta	311H	5	Creek	230H	1	Henthorn	92R9	1	Montague, W.	354H	6
Berg	31R1	3	Cross, D.	12R13	1	Herman	61R9	1	Moran	299H	5
Bethard	30R15	5	Cross, M.	351H	6	Herod	70R9	1	Morgan-DeLozier	21R8	2
Biddy	298H	7	Cunningham	124-5R9	1	Hilburn	26R7	2	Mueller	16R5	3
Bird	45R1	3	Davis, W.	258H	2	Hill, P.	24R11	1	Myers, B. K.	231H	3
Blackwelder	19R14	7	Davis-Baker	85TE	4	Homsby	19R4	3	Myers, V.	20R6	2
Blakley	340H	6	Dees	40R1	3	Houser	27R4	3	Naylor	242H	1
Blankenship	102R9	1	Dehn	289H	5	Howard	11R9	1	O'Quinn	39R2	3
Blanton	46R12	1	DeMerritt	56R1	3	Hull, C.	38R15	5	O'Steen-Mizar	40R4	3
Bonner	254H	1	Dietz	41R2	3	Hull, W.	47R3	3	Owens	192H	GR
Boulware, D.	25R4	3	Doolin	40R9	1	Hull-Beretta	309H	5	Palmer	90R9	1
Boulware, M.	39R4	3	Dorr	42R6	2	Irby	11TE	4	Patterson	14R13	1
Bowen/Reid	14R6	2	Dorris	343H	6	IW Comm. Center	38R6	2	Paulsell	25R9	1
Bracken	250H	1	Duby	49R2	2	Jefferson	67R9	1	Pelley	83TE	4
Bratton	22R5	3	Duncan, R.	21R3	3	Johansen	91R9	1	Petrucione	99R9	1
Brisbin	56TE	4	Duncan, W.	43R3	3	Johnson, C.	279H	5	Pinkston, N.	350H	6
Brooks	36R1	3	Dunlap	70R12	1	Johnson, R.	267H	3	Pomeroy	32R11	1
Brown, R.	37R1	3	Eckles-Dryer	10TE	4	Junkin	21R6	2	Pons-Miesse	29R9	1
Brown, V.	101R9	1	Fahrenthold	16R9	1	Kaye	25R6	2	Porter	317H	5
Brucker	82TE	4	Farren-Whittenberg	18/20R3	3	Keisling	75TE	4	Posey	14R10	1
Bruckner	240H	1	Forbis-Prather	114R9	1	Kirk	46R3	3	Preachers' Cab.	40R6	2
Butler	33R11	1	Forrester	258BH	2	Kopenits	15R11	1	Putnam	273H	3
Buttram	17R8	2	Foster-Mills	10R8	2	Laminack	54TE	4	Randall	52R9	1
Byers	42R1	3	Gaston	272H	2	Lewis	38R11	1	Ray	24R6	2
Byrd Est.	19R5	3	Gee	60TE	4	Macina	252H	1	Reavis	261H	3
Camp	76TE	4	George	29R13	1	Malcolm	63R9	1	Reed	65R12	1
Caretaker (F. Dodge)	227H	3	Gibbs/Driggers	360H	6	Markoski	359H	6	Reeder	260H	2
Carr	62R1	3	Goodwin, R.	10R10	1	Matta	45R3	3	Reid	48TE	4
Castleberry	40R12	1	Goodwin, W.	364H	6	Maverick Club	341H	6	Reid-Wall	17R11	1
Catlin	40R11	1	Goodwin-Herrera	276H	7	May	41R3	3	Reynolds	109R9	1
Catlin	40R11	GR	Gorohoff-Hauser	37R4	3	McBee	225H	3	Richardson	29TE	4
Cernosek	28R7	2	Green	241H	3	McClure	28R5	3	Rowlett	24R3	3
Chism	268H	2	Griffith-Wilkinson	36R3	3	McGhee	18R6	2	Runner	190H	GR
Chisum	39R11	1	Grigsby	11R11	1	McKinney	12R15	5	Rupprecht	46R9	1
Clark	24R15	5	Hale/Volino	24R7	2	McLemore	33R9	1	Russell	15R4	3

Fire Zone for Cabins

H stands for SH127, TE is Trail's End Road,

Name	Cab	Zn
Schmidt, M.	343H	6
Shaller	30R5	3
Shudy	21R14	7
Sluder	42R12	1
Smalley	23R4	3
Smith, D.	64TE	4
Smith, T.	363H	6
Smith, W.	79TE	4
Stahl	23R14	7
Stanford	13R10	2
Stevens	244H	1
Stickney	271H	3
Stone, D. L.	19,35R3	3
Stone, D., Jr.	29R3	3
Stone, Doug	15R3	3
Stork	263H	3
Stubblefield	77TE	4
Sutton	276H	2
Tarter	26R6	2
Taylor	12R6	2
Thomas	71R12	1
Thomason	17R14	7
Thornhill	77R9	1
Tobey	68TE	4
Vandiver	20R7	2
Vasilion	48R12	1
Vecchio	51R1	3
Vucich	57R12	1
Warner	315H	5
Waters, F.	116R9	1
Waters, I.	44R9	1
Watson	25R5	3
Wehner-Bennett	16R15	5
Weidenmaier	269H	3
Wells-Sudduth	30R6	2
Wheeler, J.	32R5	3
Willbum	50TE	4
Williams, G.	15R10	2
Williams, N.	11R12	1
Williams, W.	20R13	1
Willis	11R10	2
Wolverton	42R9	1
Woodburn	17R5	3
Woolsey	221H	4
Work	12R10	1

Forest Health and Safety

Frank Ray, Chair, Maps & Forest Health and Safety
September 9, 2011

Members: Frank Ray, chair, A.J. Beretta, Kala Marsh, Frank Dodge (ex-officio)

Two natural forces reached critical conditions during the past year, high winds in December 2010, and serious fire danger during the 2011 spring and summer due to droughty conditions. A sizable number of weaker large trees were blown down, and there was some damage to buildings. The threat of fire and the incidence of two giant forest fires in Arizona and New Mexico, not to mention hundreds of smaller wildfires in Texas and the Southwest, prompted renewed planning efforts in our committee.

The NM Forest Service estimates the number of trees that the Carson National Forest will support in a healthy defensible environment is about 40 per acre, or roughly 3 per J.W. Dickerson lot (25x100 ft). Therefore, making one's cabin more defensible makes the forest more robust. The number of buildings in our area is inconsistent with letting the forest build up in a totally natural fashion, as may be done in very large forest settings, such as Yellowstone National Park or the Taos Pueblo. In the large tracts, natural or controlled fires can be allowed to burn more naturally in order to renew the forest vegetation. Fire patrols, such as those sent frequently by the Taos Pueblo, have managed to take early action to extinguish burning snags before they can become larger problems.

In a visit with Eagle Nest VFD Chief Scott Gibson, I learned that in a wildfire situation in the IWCC area that threatens a number of homes, the fire crews will typically choose to defend and isolate the more defensible buildings first, as part of their overall strategy of avoiding larger fires. Property owners who have indefensible property create a more hazardous situation for the firefighters and the community, and if there is no life in danger, saving those properties is the riskier tactic. In many cases the success of fighting a fire demands that indefen-

(Continued on page 6)

(Continued from page 5)

sible properties be removed from the equation by letting them burn into a more controllable situation and therefore more quickly become less of a threat to the greater area. If a wildfire grows large enough, a strategy of containment usually evolves, when all structures inside the containment area are vulnerable.

Some items for future thought and planning:

- Some places on the IWCC roads are impassable by the large fire engine in Eagle Nest. Currently, the ENVFD will simply not go through those constrictions, and will need to string water lines around them if necessary. This uses up valuable time and may create a wildfire "containment" situation rather than just protecting individual properties.

- The IWCC still does not have the right sort of road and house markers. Chief Gibson pointed out that markers need to be reflective, large, and mounted at least 4 feet from the ground (above typical snow depth). It is imperative that the IWCC Board of Directors support a campaign of marking the roads uniformly and keep the pressure on citizens to clearly mark their house with large, reflective numbers well above snow level as part of their defensibility strategy. A fairly good inexpensive prototype for a durable road marker was erected several years ago by Bob and Ann Knupp at the intersection of Road 3 and SH127. The committee suggests that this is a place to start, and fancier road markers can come later. Chief Gibson gave us the name of a local company that can produce large reflective plastic road markers, which would also be a viable initial plan. It is **National Laser**, owned by Martin Sheriff. The end product is white letters on a red reflective field. Chief Gibson has further contact information. Other designs may also be competitive.

A visit with Gary Lawley, a veteran smoke jumper from Alaska, yielded the following information, in summary:

- Large fires in wind can leave us with only minutes to make our way to safety. A crowning forest fire in the wind can move at speeds on the order of 50 mph. Such a fire in Lakeview Pines could reach our area in less than 5 minutes. In certain situations, early evacuation based on the probable threat of such events, may be the more prudent course. That was exactly what was done before and during the 2011 wildfire in Bastrop, TX. Although more than 1600 homes were destroyed, only 2 lives were lost.

- Fighting wildfires has become a commercial business. With the concept of "containment," property owners will not be able to control the treatment of their holdings in a wildfire. First, people are evacuated, and the fire fighting crews do what they must to control the larger area, mostly at the fire's perimeter, where they can use large-scale methods more effectively.

- Looking around our neighborhood, Mr. Lawley noticed an abundance of ladder fuels; smaller trees nestled next to large trees; a lack of adequate road markers; narrow roads; impassable road sections; trees threatening power lines, and large numbers of indefensible dwellings.

There is a lot of forest safety work to do in the IWCC.

2. Maps

Maps

(Continued from page 6)

**Members: Frank Ray, chair,
Margaret Putnam, Paul**



**Fahrenthold, Helen Hyams,
Frank Dodge (ex-officio), new
volunteer Sarah Anthony**

In August 2010, the remaining maps in the 2008 printed edition were turned over to Frank Dodge for distribution. In the spring of 2011, I received a request for maps from the new ENVFD Fire Chief, Scott Gibson, and he was able to obtain useful copies from Mr. Dodge. Chief Gibson would like to have more durable maps to carry into the field, and we are looking for ways to fulfill that request. Such maps could also be distributed to other emergency and public service personnel in the area.

The Map Committee has finished the bulk of canvassing deed changes from data supplied in 2010 by Colfax County. Drafts of the 2011 IWCC area and the J.W. Dickerson subdivision maps

were printed and mailed to Frank Dodge for comment, which he has generously provided. On August 28 Mr. Dodge was able to spend about 3 hours with me on a "tour" of the IWCC area to indicate the nature of changes he viewed as appropriate for the 2011 edition.

I also visited with Fire Chief Gibson regarding his map needs; I promised that the IWCC would help him with whatever information we develop in new map editions, and would look into the production of more durable maps for emergency fieldwork. Chief Gibson and Dennis Parker, who is also a volunteer fireman in Eagle Nest, visited our annual community meeting and brought the idea of a more useful sort of overlay for the 2011 map edition, dividing the greater IWCC area into **emergency vehicle accessibility zones**. They and Paul Fahrenthold have followed through by producing a prototype overlay with seven zones and an initial version of a lookup table showing each cabin's zone, useful to both residents and emergency responders. I've added an eighth zone for the Gallagher Ranch, which has three IWCC resident cabins on large lots, in addition to the two Gallagher cabins. The emergency responders need a reliable means of access for each zone, something they can mark up to show their drivers which roads are not friendly to large, heavy vehicles. Unlike the rectangular

grid overlay we've displayed for some years, the firemen Gibson and Weaver pointed out that zones defined by existing roads and terrain features are much more relevant to time-dependent emergency trips into Idlewild.

On August 2, Paul F., Helen Hyams, Margaret Putnam, and I visited the Colfax County offices for further checks on deed changes and to meet the new tax assessor, Linda Gallegos. She agreed to continue the county's practice of sending new deed copies to the map chairman. We also visited the Clerk for specific (and historically interesting) deed questions and the Drafting Office for an Idlewild area map download courtesy of Andy Fager, the chief draftsman. Paul F. and I briefly discussed with Manuel Vallejos, county 911 coordinator, the relationship between our maps, the 911 system, GPS coordinates, and what we might do to further consolidate the use of such data in times of crisis. There is a degree of disconnection between the 911 system and the Moreno Valley, so the 911 operator is normally working with data only and may not have a good sense of the complexity of our situation, transit times, road conditions, etc.

The target for completing the IWCC 2011 map edition is year's end. New PDF versions will be emailed to webmaster Craig Sutton for posting on our website, and the first priority for

New Cookbook in the works

(Continued from page 7)

printing will be on water-resistant media for the emergency services. Planning continues for hard copy production and distribution. Our first thought is handing over a batch of 11x17-inch maps to Frank Dodge for casual sales during the edition's life span, estimated to be three years. Paul Fahrenthold and I will estimate how many larger maps

should be printed, and I've pledged to travel to his engineering office in Fayetteville, Texas to assist.

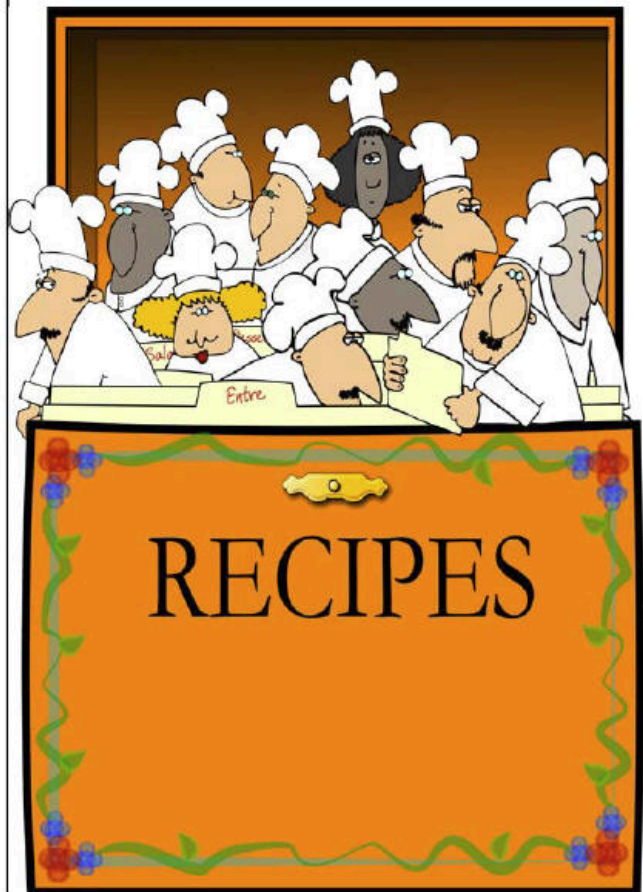
Sarah Anthony has volunteered to join the map committee, and can supply an additional zero-cost printing capability, including maps up to 24x36 inches. Her company, Apache Petroleum, is committed to aiding various communities, and Sarah's comment is that

they could spare some company resources to the IWCC's benefit. If this works out, we hope to develop a working relationship and will certainly thank them formally for any contribution they make.

Calling All Cooks, Gourmets, Foodies, or Anyone Who Loves to Eat!

The time has come for a new Idlewild cookbook. Please submit your favorite recipe(s) that you prepare at your cabin and/or at home. If you adjust your recipe for high altitude, please include that information. We encourage submissions from men, cabin guests, and your family members who come to Idlewild. Please do not submit a recipe that you have never prepared before. Your recipes should be submitted by mail or e-mail to: Casey Bratton, *Cookbook Chair*, 3132 Rosedale, Dallas, TX 75205, 214-363-7442 (IdlewildCooks@aol.com), no later than March 1, 2012.

Thank you!



Bastrop Fire August, 2011



A photo of a crown fire engulfing a rural street in Bastrop, August, 2011

Dennis Parker of the EN VFD sent Frank Ray this picture of the Bastrop Fire. This is one which Dennis describes as being [similar to any street in Idlewild that has been allowed to overgrow with abundant fuel].

From a ground-based firefighter's point of view, this looks like a place to turn around and head back to safety. I can't imagine the heat for passengers in vehicles driving along this road, but it doesn't look surviv-

able. Early evacuation is the only solution here. One begins to understand the power of such an incident and the larger strategy of containing wildfires, letting them exhaust the available fuel, and why there should be no civilians in photos like this one.


IDLEWILD COMMUNITY TREASURER'S REPORT 08/01/2010 - 07/28/2011

A	B	C	D	R	F	G
	INCOME		OPERATING EXPENSES			
	ALL SOURCES		Caretaker Services	Utilities (Autodrafts)	Repairs Maint	Accounting Fees
Aug-10	\$ 4,204.84		\$ 925.00	\$ 148.14	\$ 240.54	
Sep-10	\$ 4,182.34		\$ 925.00	\$ 255.85	\$ 594.51	
Oct-10	\$ 1,050.29		\$ 925.00	\$ 151.55		
Nov-10	\$ 0.24		\$ 925.00	\$ 144.59	\$ 425.54	
Dec-10	\$ 26,064.21		\$ 925.00	\$ 1,722.33	\$ 268.59	
Jan-11	\$ 3,496.81		\$ 925.00	\$ 196.97		
Feb-11	\$ 0.28		\$ 925.00			
Mar-11	\$ 1,500.29		\$ 925.00	\$ 289.95		\$ 1,100.00
Apr-11	\$ 25.27		\$ 925.00	\$ 218.49	\$ 322.31	
May-11	\$ 0.27	Total	\$ 925.00	\$ 152.98		
Jun-11	\$ 1,332.21	Operating	\$ 925.00	\$ 715.07	\$ 644.62	
Jul-11	\$ 3,290.00	Expenses	\$ 925.00	\$ 156.09	\$ 189.93	
Total Income	\$ 45,147.05	\$ 31,958.23	\$ 11,100.00	\$ 4,152.01	\$ 2,686.04	\$ 1,100.00
		\$ 38,150.00	\$ 11,400.00	\$ 4,000.00	\$ 2,000.00	\$ 1,750.00
Total Income	\$ 45,147.05	(2010-11				
Total Operating Exp	\$ (31,958.23)	Budget)				
Caretaker Res Exp	\$ (3,763.79)					
Income +/- Expenses	\$ 9,425.03	Pr Cabin Addition			New Caretaker's Residence Finishing Projects	
Checking Acct	\$ 20,174.16	Aug-10			Aug-10	\$ 2,106.00
CD-2585	\$ 17,989.41	Sep-10			Sep-10	\$ 879.72
CD-4619	\$ 14,145.53	Oct-10	\$ 11,287.11		Oct-10	\$ 668.65
		Nov-10			Nov-10	
		Dec-10	\$ 12,000.00		Dec-10	
		Jan-11			Jan-11	\$ 42.63
		Feb-11			Feb-11	
		Mar-11			Mar-11	
		Apr-11			Apr-11	\$ 66.79
		May-11			May-11	
		Jun-11			Jun-11	
		Jul-11	\$ 7,373.06		Jul-11	
			\$ 30,660.17		Total	\$ 3,763.79

H	I	J	K	L	M
Misc Fees & Expenses	Mailing & Printing	Roads	Chapel Pr Cabin Comm Ctr	Taxes	Insurance
		\$ 1,373.10			
\$ 36.27	\$ 56.00	\$ 200.00			
\$ 4.03	\$ 240.86 \$ 390.60	\$ 366.17		\$ 1,145.58	\$ 2,154.00
			\$ 639.87		\$ 800.00
\$ 115.76			\$ 908.23 \$ 25.10	\$ 114.57	
\$ 10.38	\$ 4,135.57				
\$ 62.97	\$ 141.12				
\$ 229.41	\$ 4,964.15	\$ 1,939.27	\$ 1,573.20	\$ 1,260.15	\$ 2,954.00
\$ 300.00	\$ 1,250.00	\$ 9,000.00	\$ 2,200.00	\$ 3,000.00	\$ 3,250.00

Pr Cabin Expenses	\$ 30,660.17
Pr Cabin Donations	\$ 26,166.00
Deficit \$	4,494.17

Note: The minutes from the annual meeting were not available at publishing time, they will be sent out with the dues notice.



Archive project, ministers, and call for tables

You may have noticed that we have been using some of the lighter folding plastic tables for Idlewild functions in the Community Building. We are still in need of 3 rectangle and 4 round tables of this type. The rectangle tables cost about \$80.00 and the round ones are the same. If you would be willing to donate any tables, please contact Don Woolsey at (806) 674-0400, or email at dwoolsey@peoplepc.com



Donna Porter asks that you email or mail her any preacher suggestions you have for next summer. She needs the church name, the town, phone #, and email address of the preacher along with the name. Also a big thank you to all who submitted suggestions for last year.



The Archive Project



The Archive Project has made great progress this year in its goal of gathering documents, publications, and other "historical" materials of the IWCC to be stored in fire-proof files and on computer discs to preserve them for

future generations. We hope to create a record of actions taken by the IWCC through the years as well as contributions to the community by its members. Included will be minutes of meetings, papers related to cabin or family histories, changes in Bylaws, committee membership and volunteer work, and any other topics of interest to residents. Non-public documents, such as minutes of board meetings, will not be generally available, though they will be archived. We would like to include any papers or records you may have, no matter how few. All materials will be returned after they have been duplicated.

The co-chairs of the Archive Project are Julia Putnam, P.O. Box 2348, Albany, TX 76430, 325-762-2945 (julia.putnam@sbcglobal.net) and Helen Hyams, 8703 Granada Hills Dr., Austin, TX 78737, 512-301-8667 (hhyams@swbell.net), with invaluable technical support from Frank Ray. Data entry has been started. Please send all materials to Helen Hyams to be scanned into the computer or bring them to Idlewild next summer. The more complete our records are, the more useful they will be to us all. The community has a rich and interesting history, and it would be sad to lose it.

Idlewild Community 2011 Board of Directors

		<u>Term expires</u>
President	Paul Farenthold	2013
Vice President	Chris Herring	2013
Treasurer	Sparky Eckles	2014
Secretary	Lisa Henthorn	2014
Members	Ann Knupp Matta	2012
	Sue Dorr	2012

Bill Bratton	2014
Skip Johnson	2014
Jeffrey Tidmore	2012
Donna Porter	2012
Joan Hart	2013
Kathleen Michael	2013

Lifetime Member	Don Reavis
Caretaker	Frank Dodge

COMMITTEE CHAIR

Worship	Donna Porter
Directory	Jim Herman
Roads	Jim Herman
Maps	Frank Ray
Beautification	Mary Lib Thornhill
Facilities	Jerry Thomason
Newsletter	Kathleen Michael
Historian	Ann Knupp Matta
Forest Health & Safety	Frank Ray
Music Ministry	Bill & Helen Goodwin
OHV User Group	Jim Herman
Webmaster	Craig Sutton
Nominations	Lewis Palmer
Property	Robert Kaye
Preacher Cabin	Donna Porter
Chapel and Community Center	Sue Dorr

A BIG Thanks to the Hatfields for the use of their tractor.



If you would like to volunteer to be a part of any of these committees please contact the chairman. Participation is highly encouraged!

Cabin Histories has been completed and is available for sale from Frank Dodge or Lynn Hatfield for \$15.

Idlewild Cookbooks are still on sale at Zella's Kitchen Shoppe in Eagle Nest.

[Observed: Usacum-Flays-UY!!8:481!](http://www.danwojs.com/Topcz/Folkt-1812-0/Usacum-Flays-UY!!8:481!)

Important: Donations in Memory get mailed to Sparky Eckles above, plaque orders ONLY get mailed to Louise Montague at :

Scottsdale, AZ 85255
480-585-6031 cell—(602) 326-8102

Telephone _____	Remarks _____
-----------------	---------------

Directory Changes

DID YOU or a CO-OWNER MOVE, CHANGE YOUR PHONE, NAME OR EMAIL ADDRESS??!

Send changes to: Jim Herman, 1817 St. Andrews Dr., Clovis, NM 88101. Or e-mail to: jh1008@gmail.com.

Please give information as you wish it to appear in the Directory. Remember that accurate Block and Lot ownership information is also important for the master Idlewild database and the Idlewild maps.

Last Name

First Name

Home Address

City

State

Zip

Cabin Address (for example, #30, Rd. 6)

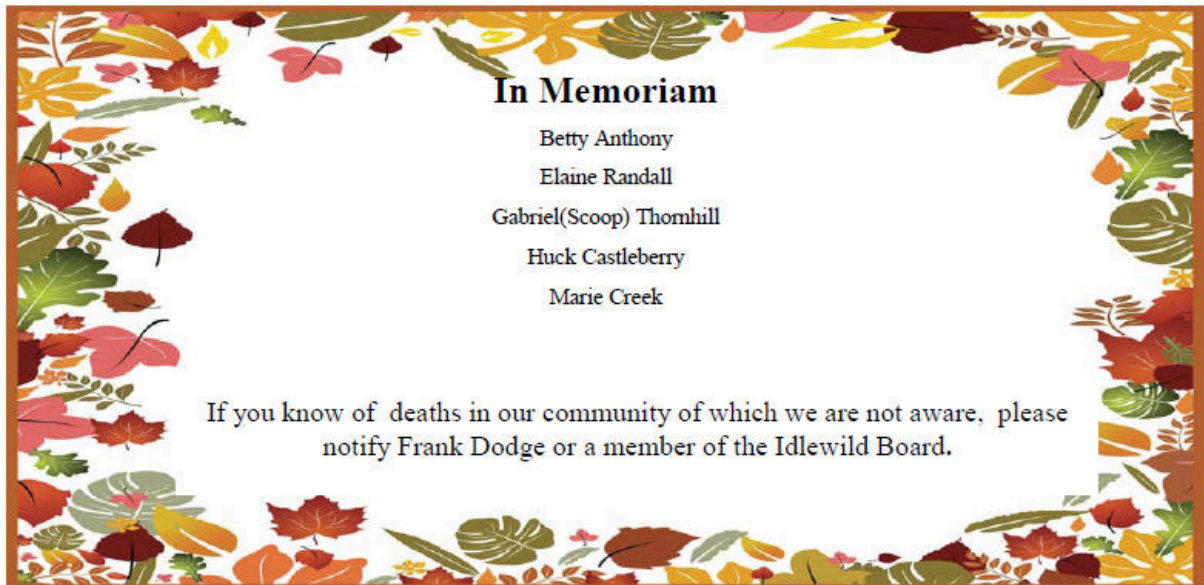
Eagle Nest P. O. Box No.

Property Owned (for example, Block 20, Lots 6-12)

Phone Numbers (Home)

(Cabin)

E-mail Address



Idlewild Community

c/o K. Michael

6910 Calumet

Amarillo, TX 79106